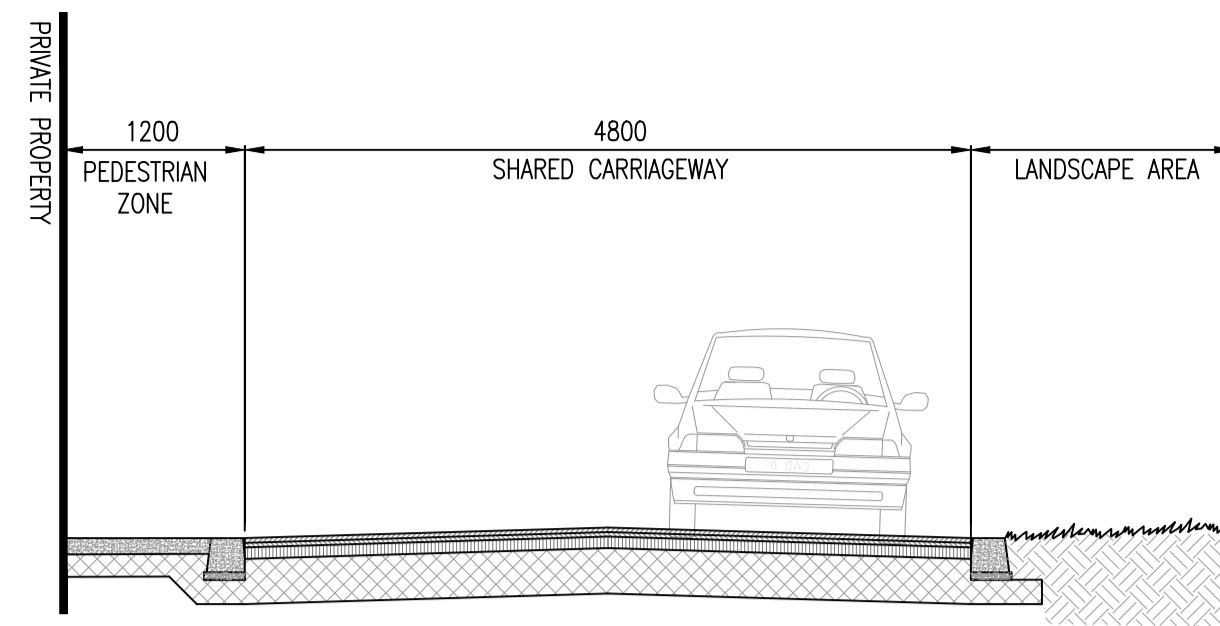
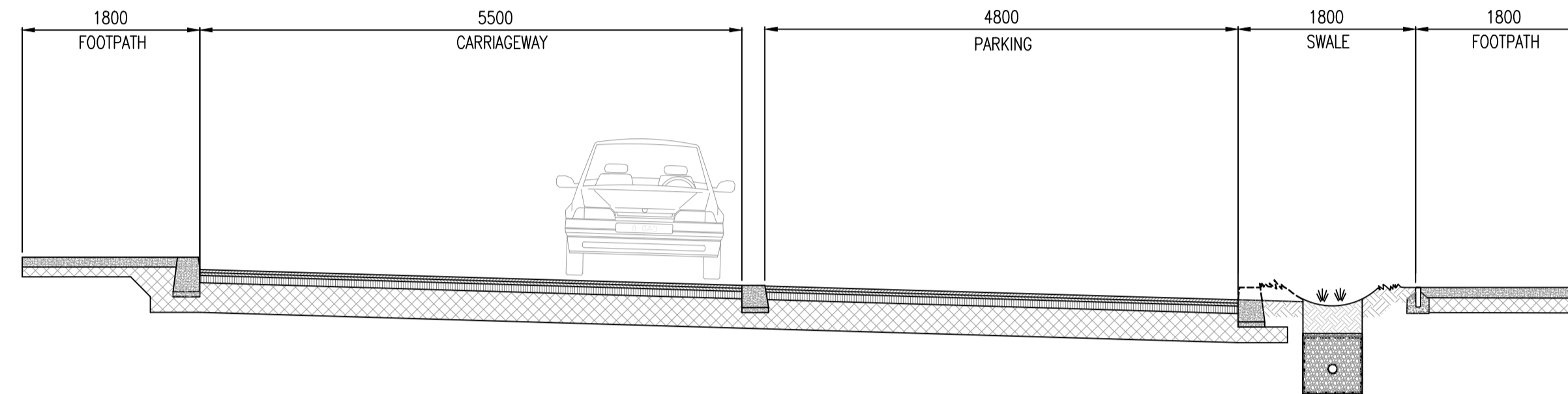


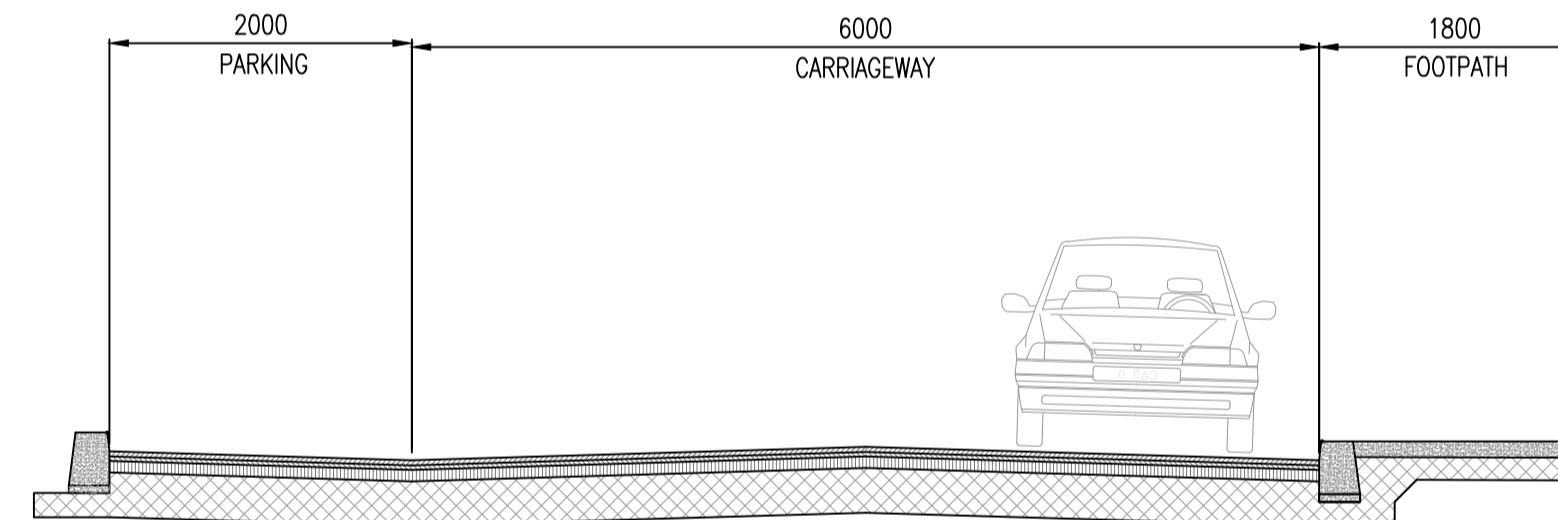
KEY PLAN
SCALE 1:2500 @A1



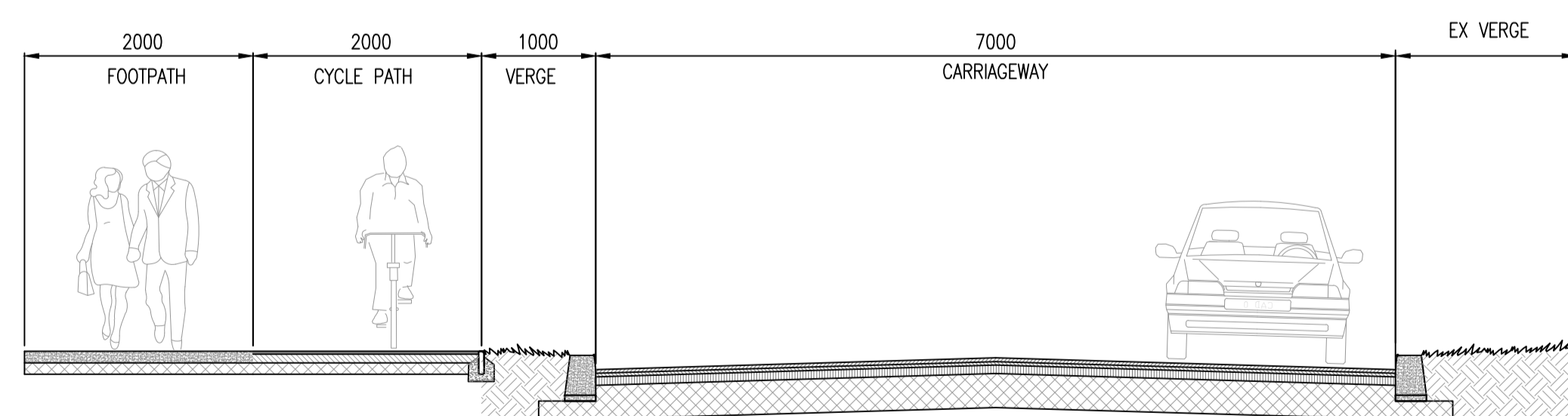
SECTION A-A
TYPICAL SHARED SURFACE CROSS SECTION DETAIL
SCALE 1:50



SECTION B-B
TYPICAL LOCAL STREET CROSS SECTION DETAIL
SCALE 1:50



SECTION C-C
TYPICAL LINK STREET CROSS SECTION DETAIL
SCALE 1:50



SECTION D-D
TYPICAL ARTERIAL ROUTE CROSS SECTION DETAIL
SCALE 1:50

NOTES:

- DO NOT SCALE. USE FIGURED DIMENSIONS ONLY.
- THIS DRAWING IS TO BE READ IN CONJUNCTION WITH ALL OTHER RELEVANT ARCHITECTURAL AND ENGINEERING DRAWINGS.

LEGEND

- INDICATES PROPOSED SHARED SURFACE
- INDICATES PROPOSED LOCAL STREET
- INDICATES PROPOSED LINK STREET
- INDICATES PROPOSED ARTERIAL ROUTE 7m WIDE
- INDICATES PROPOSED ARTERIAL ROUTE 6m WIDE

REV.	DATE	AMENDMENT	DRN	APPD

STATUS **FOR PLANNING ONLY
NOT FOR CONSTRUCTION**

Waterman Moylan
Engineering Consultants
BLOCK 5, EASTPOINT BUSINESS PARK, ALFIE BYRNE ROAD,
DUBLIN D03 H3F4 IRELAND. Tel: (01) 664 8900
Email: info@waterman-moylan.ie www.waterman-moylan.ie

CLIENT **TRAILFORD LTD**
ARCHITECT **NDBA ARCHITECTS**

PROJECT **PROPOSED RESIDENTIAL DEVELOPMENT,
RATHMULLAN,
DROGHEDA**

TITLE **PROPOSED ROADS HIERARCHY
CROSS SECTION DETAILS**

DRAWN G.Byrne	DESIGNED BW	APPROVED JG	DATE JAN. '19
SCALE AS SHOWN @A1	JOB NO. 18-014	DRG. NO. P003	REVISION